

Rampion 2 Wind Farm

Category 6: Environmental Statement

Volume 3, Chapter 19: Air quality - Figures

Date: August 2023

Revision A

Document Reference: 6.3.19

Pursuant to: APFP Regulation 5 (2) (a)

Ecodoc number: 004884766-01



Document revisions

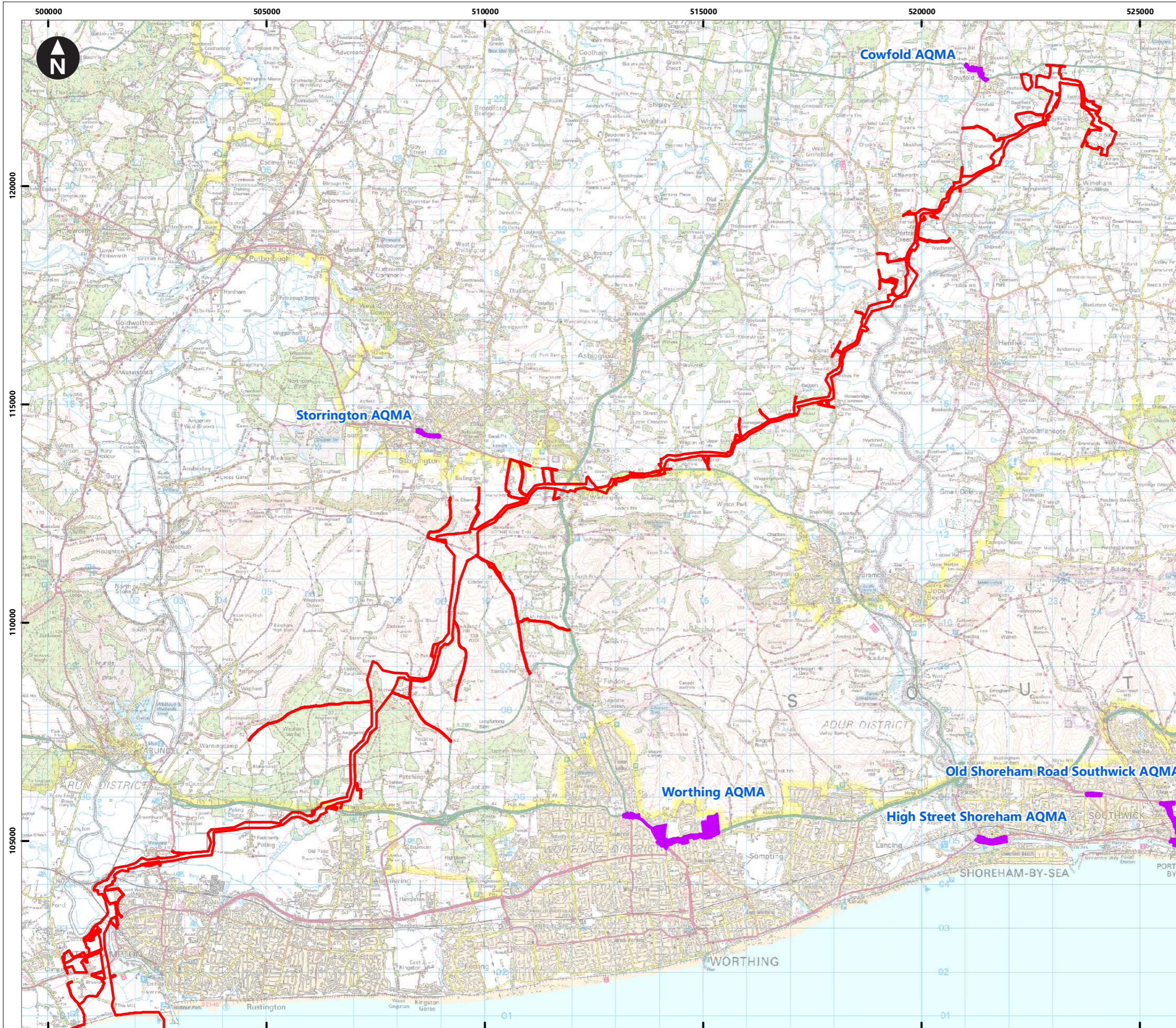
Revision	Date	Status/reason for issue	Author	Checked by	Approved by
A	04/08/2023	Final for DCO Application	WSP	RED	RED

Contents

List of Figures

Figure number	Figure Title	APFP number	Ecodoc number	Revision	Revision Date
Figure 19.1	Air Quality Management Areas	5 (2) (a)	004866375-01	A	04/08/2023
Figure 19.2a-b	Modelled roads and receptors in traffic model	5 (2) (a)	004866376-01	A	04/08/2023
Figure 19.3	Historical landfill within the Proposed DCO Order Limits	5 (2) (a)	004866377-01	A	04/08/2023
Figure 19.4	Air quality cumulative effects Zones of Influence	5 (2) (a)	004866378-01	A	04/08/2023

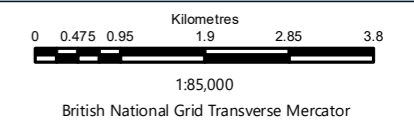
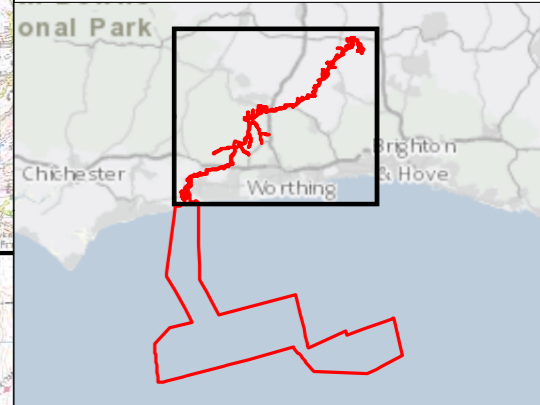
Page intentionally blank



Service Layer Credits: Contains OS data © Crown Copyright and database right 2020
 © Crown copyright and database rights [2023] Ordnance Survey 0100031673

Key

- Proposed DCO Order Limits
- Air Quality Management Areas (AQMA)

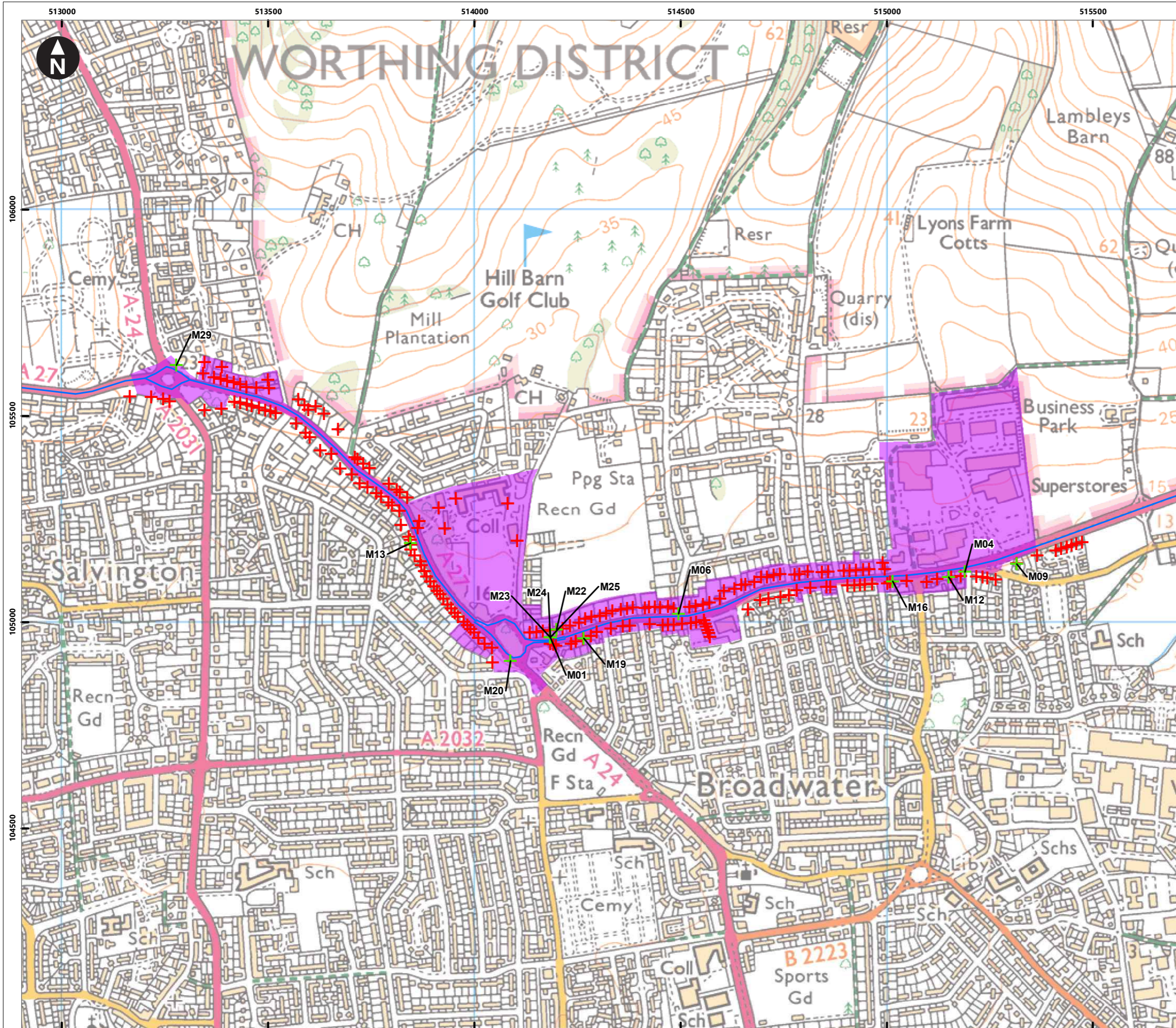


Rampion Extension Development

Rampion 2 Offshore Wind Farm
 Figure 19.1 Air Quality Management Areas
 Environmental Statement

System Identifier: 42285-WSPE-ES-ON-FG-OA-6144	Version: 1.0
---	-----------------

Company: WSP	Drawn By: COLLJ	Chk/Prvrd: GEGII	Drawn Date: 26/05/2023	Status: Final
-----------------	--------------------	---------------------	---------------------------	------------------



Service Layer Credits: Contains OS data © Crown Copyright and database right 2020
 © Crown copyright and database rights [2023] Ordnance Survey 0100031673

Key

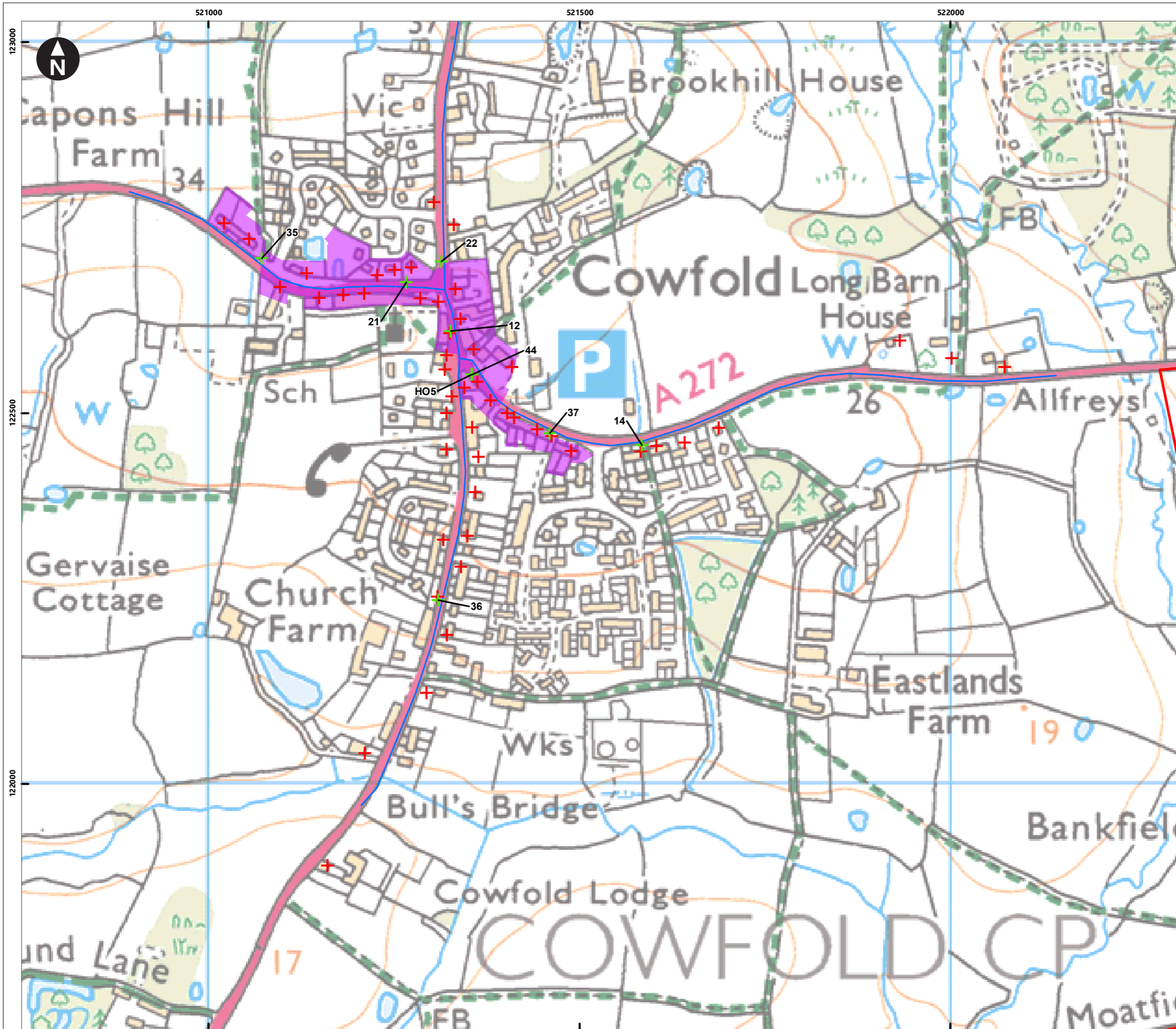
- Proposed DCO Order Limits
- Air Quality Management Areas
- Modelled road links
- Air quality monitoring points
- Air quality receptor points

0 0.05 0.1 0.2 0.3 0.4
 Kilometres
 1:9,000
 British National Grid Transverse Mercator

Rampion Extension Development

Rampion 2 Offshore Wind Farm
 Figure 19.2a Modelled roads and receptors in traffic model
 Environmental Statement

System Identifier: 42285-WSPE-ES-ON-FG-OA-9352a			Version: 1.0
Company: WSP	Drawn By: COLLJ	Chk/Prvrd: GEGII	Status: Final



Service Layer Credits: Contains OS data © Crown Copyright and database right 2020
 © Crown copyright and database rights [2023] Ordnance Survey 0100031673

Key

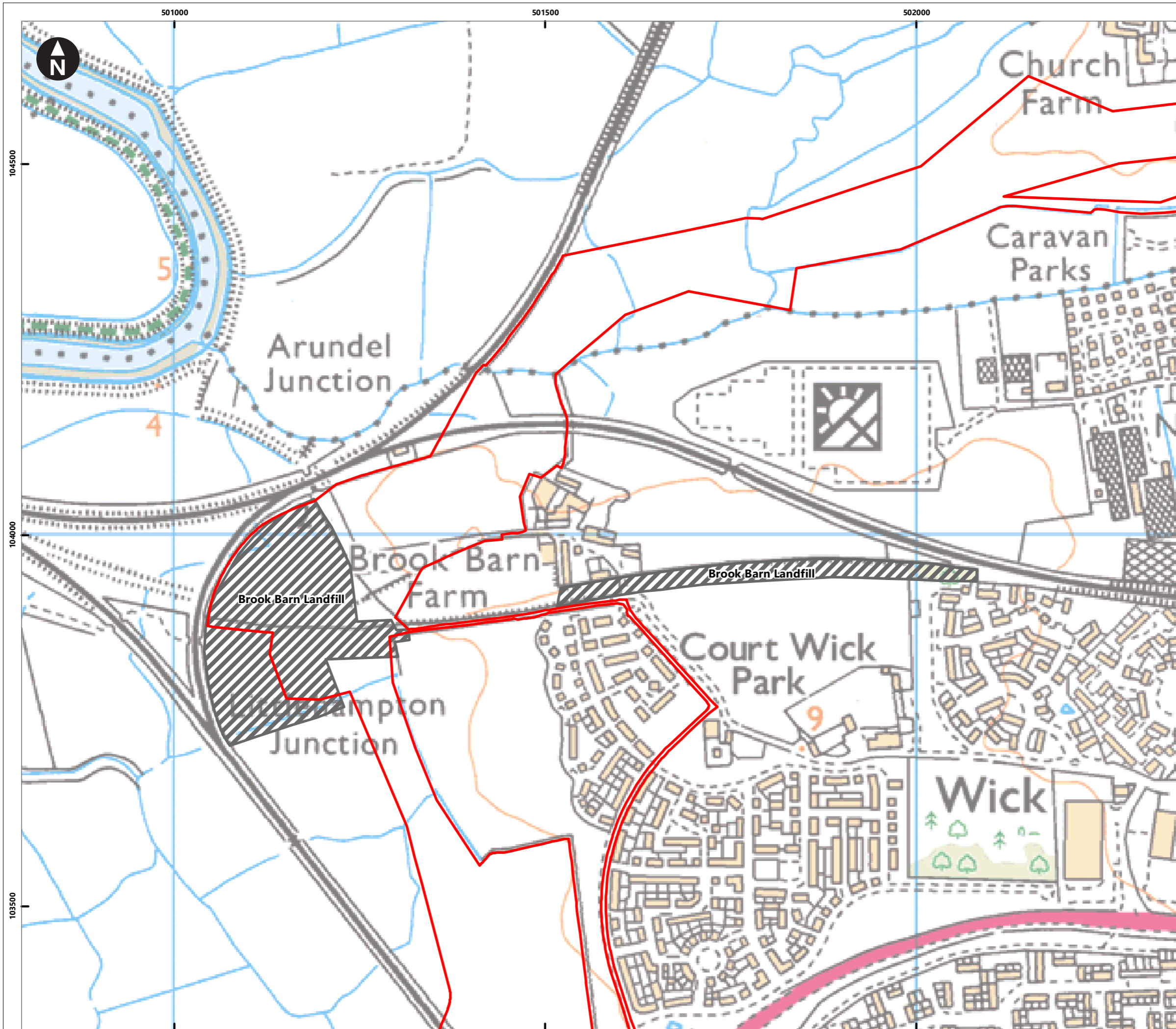
- Proposed DCO Order Limits
- Air Quality Management Areas
- Modelled road links
- + Air quality monitoring points
- + Air quality receptor points

0 0.0275 0.055 0.11 0.165 0.22
 Kilometres
 1:5,000
 British National Grid Transverse Mercator

Rampion Extension Development

Rampion 2 Offshore Wind Farm
 Figure 19.2b Modelled roads and receptors in traffic model
 Environmental Statement

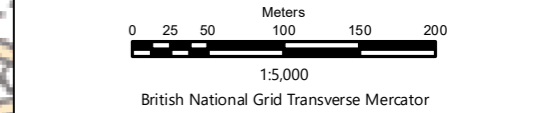
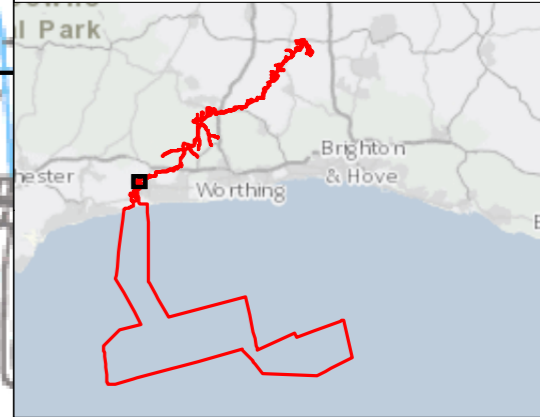
System Identifier: 42285-WSPE-ES-ON-FG-OA-9352b		Version: 1.0
Company: WSP	Drawn By: COLLJ	Chk/Prvrd: GEGII
Drawn Date: 25/07/2023	Status: Final	



Service Layer Credits: Contains OS data © Crown Copyright and database right 2020
 © Crown copyright and database rights [2023] Ordnance Survey 0100031673

Key

- Proposed DCO Order Limits
- Historical landfill



Rampion Extension Development



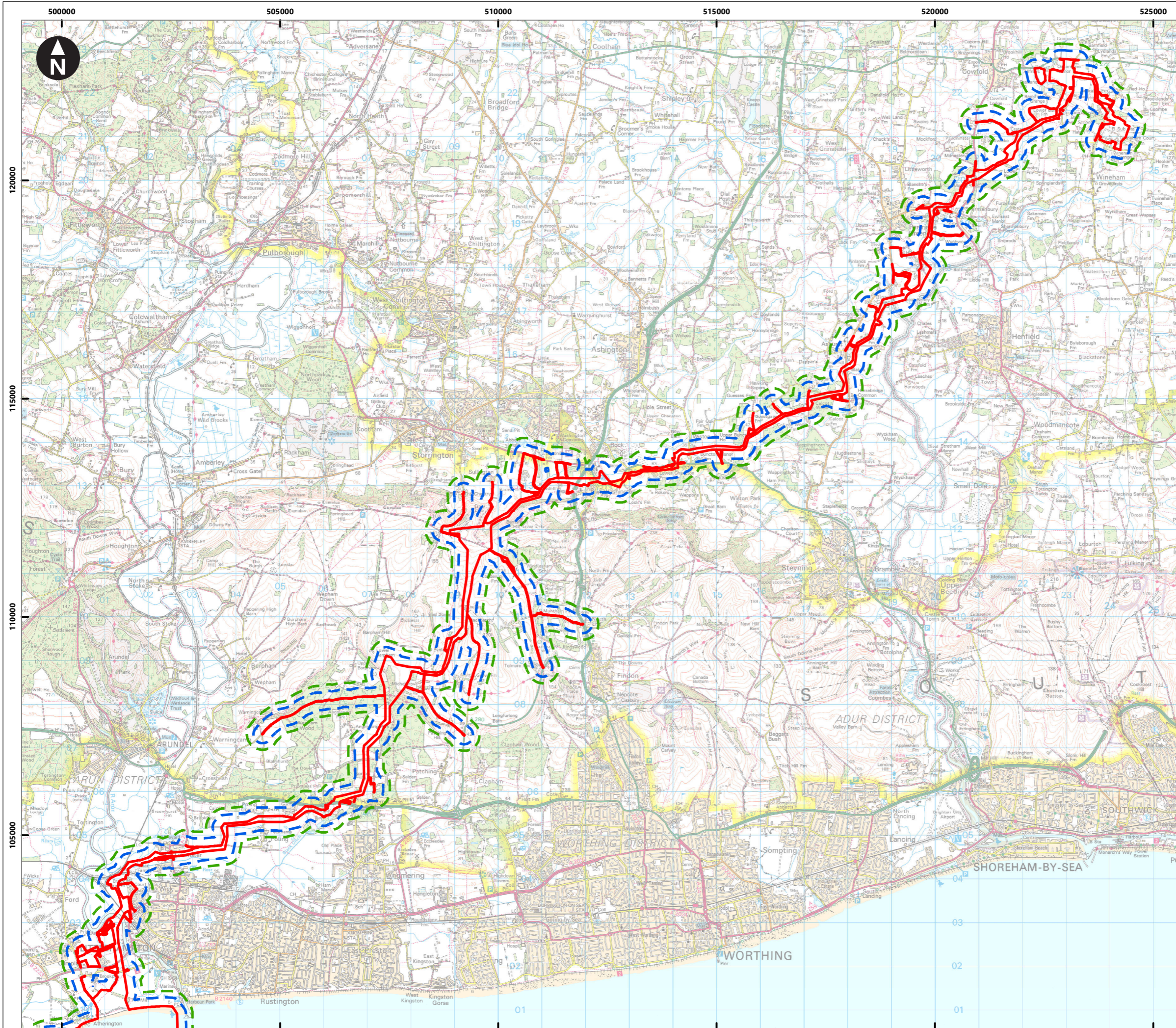
Rampion 2 Offshore Wind Farm

Figure 19.3 Historical landfill within the Proposed DCO Order Limits

Environmental Statement

System Identifier:	Version:
42285-WSPE-ES-ON-FG-OA-5227	1.0

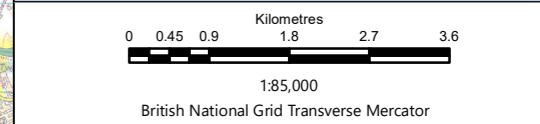
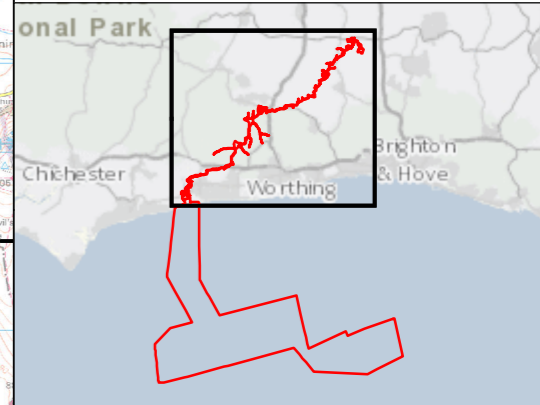
Company:	Drawn By:	Chk/Prvrd:	Drawn Date:	Status:
WSP	COLLJ	GEGII	26/05/2023	Final



Service Layer Credits: Contains OS data © Crown Copyright and database right 2020
 © Crown copyright and database rights [2023]
 Ordnance Survey 0100031673

Key

- Proposed DCO Order Limits
- Air quality cumulative effects Zone of Influence (200m buffer)
- Air quality cumulative effects Zone of Influence - construction dust (350m buffer)



Rampion Extension Development



Rampion 2 Offshore Wind Farm

Figure 19.4 Air quality cumulative effects Zones of Influence

Environmental Statement

System Identifier: 42285-WSP-ES-ON-FG-OA-1318				Version: 1.0
Company: WSP	Drawn By: COLLJ	Chk/Prvrd: GEGII	Drawn Date: 27/07/2023	Status: Final